

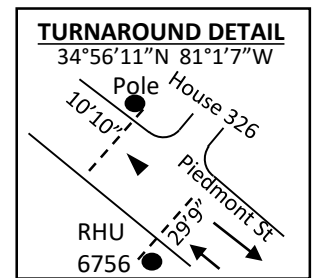
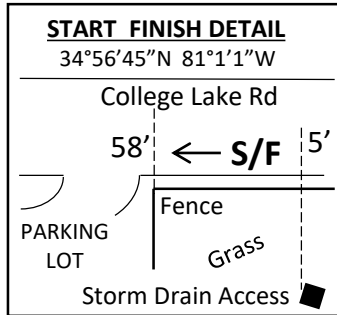
Come-See-Me 10K

Rock Hill, SC 29730

USATF Certificate SC19001KWL

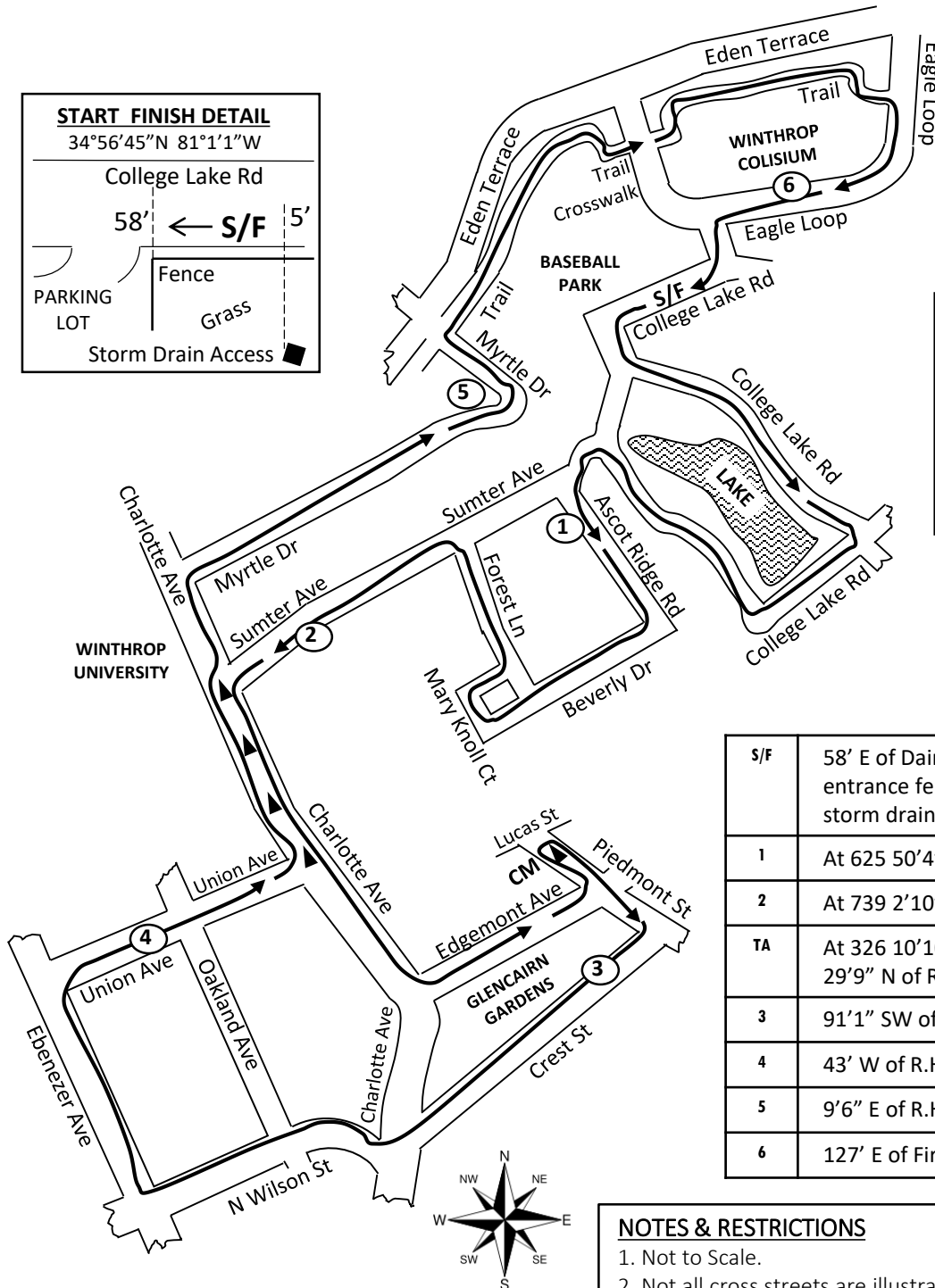
Effective Feb. 11, 2019 to Dec. 31, 2029

Measured Feb. 8, 2019 by Ken Lowden RunOnSC@yahoo.com



ELEVATION

Start: 199 m
Finish: 199 m
Highest: 208 m
Lowest: 186 m



S/F	Description
S/F	58' E of Dairy Barn parking lot entrance fence & 5' W of cement storm drain access.
1	At 625 50'4" S of R.H.U. pole 6182
2	At 739 2'10" E of Fire Hydrant
TA	At 326 10'10" S of power pole and 29'9" N of R.H.U. pole 6756
3	91'1" SW of R.H.U. pole 032520
4	43' W of R.H.U. pole 2476
5	9'6" E of R.H.U. pole 25935
6	127' E of Fire Hydrant



NOTES & RESTRICTIONS

1. Not to Scale.
2. Not all cross streets are illustrated.
3. Except where otherwise noted course has been measured on the shortest possible route using full width of the road to within 18" of curbs and other defined edges.
4. Restricted to: Paved surfaces on trail, Left lane on Charlotte Sumter to Union, Right lane on N Wilson.
5. Course Monitor required at Turnaround.